LAWNDALE FARMS NO. 4

PART OF THE SW 1/4 OF FRACTIONAL SECTION 5, T12N-R4E
SAGINAW CHARTER TOWNSHIP, SAGINAW COUNTY, MICHIGAN

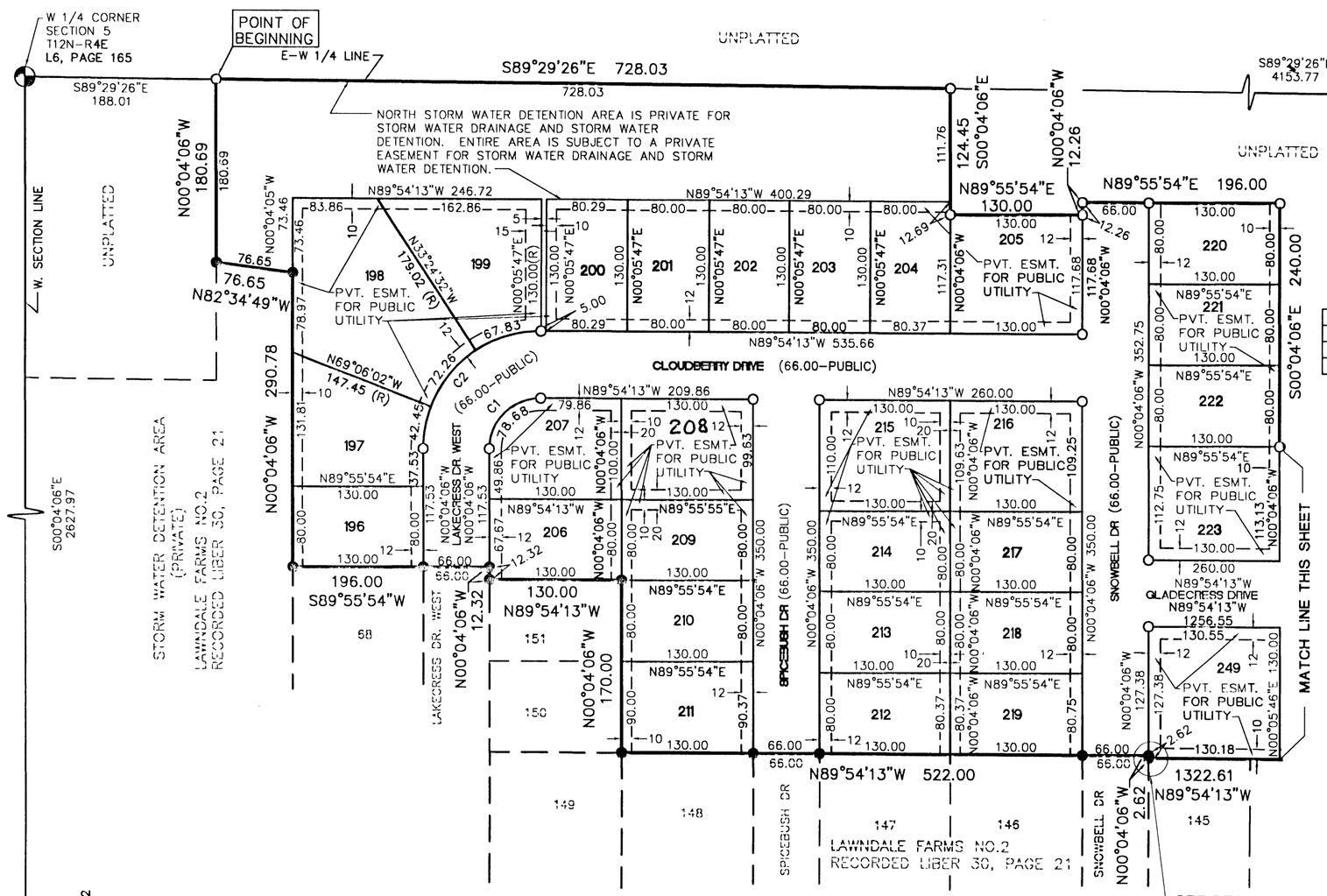

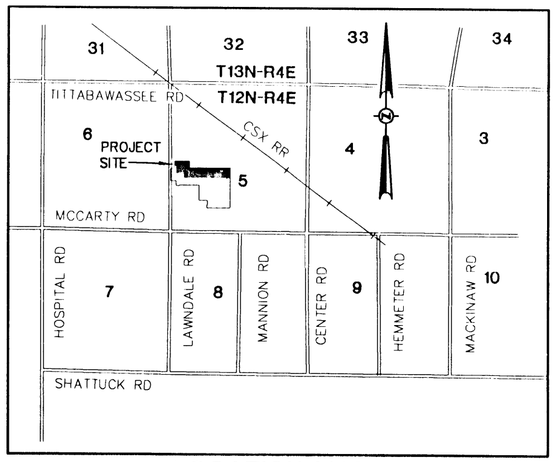

LOCATION MAP
(NO SCALE)

CURVE TABLE					
CURVE	RADIUS	ARC	CHORD	CHD. BRG.	DELTA ANGLE
C1	50.00	78.68	70.81	N45°00'50"E	90°09'54"
C2	116.00	182.54	164.28	N45°00'50"E	90°09'54"

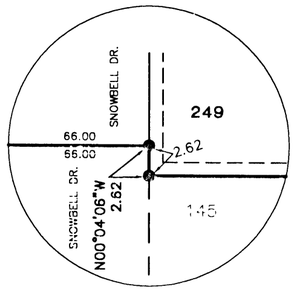

DETAIL
1"=10'

Brian D Ferguson
BRIAN D FERGUSON, PS #26454

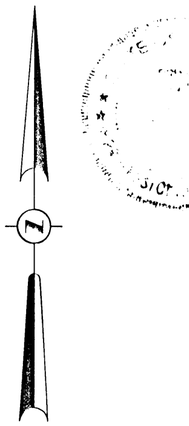

GRAPHIC SCALE
0' 50' 100' 200'
(IN FEET)
1 INCH = 100 FEET

LEGEND

ALL DIMENSIONS ARE IN FEET.

MONUMENTS, CONSISTING OF STEEL RODS, ONE HALF INCH IN DIAMETER AND 36 INCHES IN LENGTH WITH CAP NO. 26454, ENCASED IN CONCRETE CYLINDERS, 4 INCHES IN DIAMETER AND 36 INCHES IN LENGTH, HAVE BEEN PLACED AT ALL POINTS SHOWN BY SYMBOL "O".

SET 1/2 INCH STEEL ROD, 18 INCHES IN LENGTH WITH CAP NO. 26454, AT ALL LOT CORNERS.

"●" INDICATES FOUND CONCRETE MONUMENT 4 INCHES IN DIAMETER WITH A 1/2 INCH STEEL ROD.

ALL CURVILINEAR DIMENSIONS ARE ARC LENGTHS.

(R) INDICATES RADIAL LINE.

BEARINGS AS SHOWN ARE REFERENCED TO THE RECORDED PLAT OF LAWNDALE FARMS NO. 3 AS RECORDED IN LIBER 30 OF PLATS, PAGE 35.