HEATHERWOOD

PART OF THE W. 1/2 OF THE E. 1/2 OF THE SW 1/4 OF SECTION 20,
T12N-R4E, SAGINAW TOWNSHIP, SAGINAW COUNTY, MICHIGAN

CERTIFIED TRUE COPY OF
RECORDED PLAT
BY DEPARTMENT OF COMMERCE

Richard E. Lomax
Richard E. Lomax, L.S.
Manager, Plat Section

Date July 28, 1992

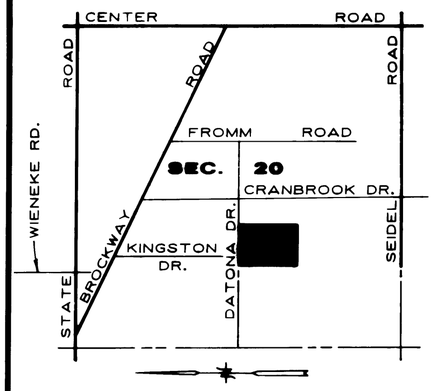

VICINITY MAP

NO SCALE

CURVE TABLE

No.	Radius	Δ Angle	Arc	Chord	Bearing
1	86.00'	89° 46' 48"	134.76'	121.39'	N. 44° 48' 51" W.
2	86.00'	90° 13' 12"	135.42'	121.86'	N. 45° 11' 09" E.
3	20.00'	90° 13' 12"	31.49'	28.34'	N. 45° 11' 09" E.
4	20.00'	89° 46' 48"	31.34'	28.23'	N. 44° 48' 51" W.

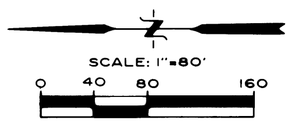

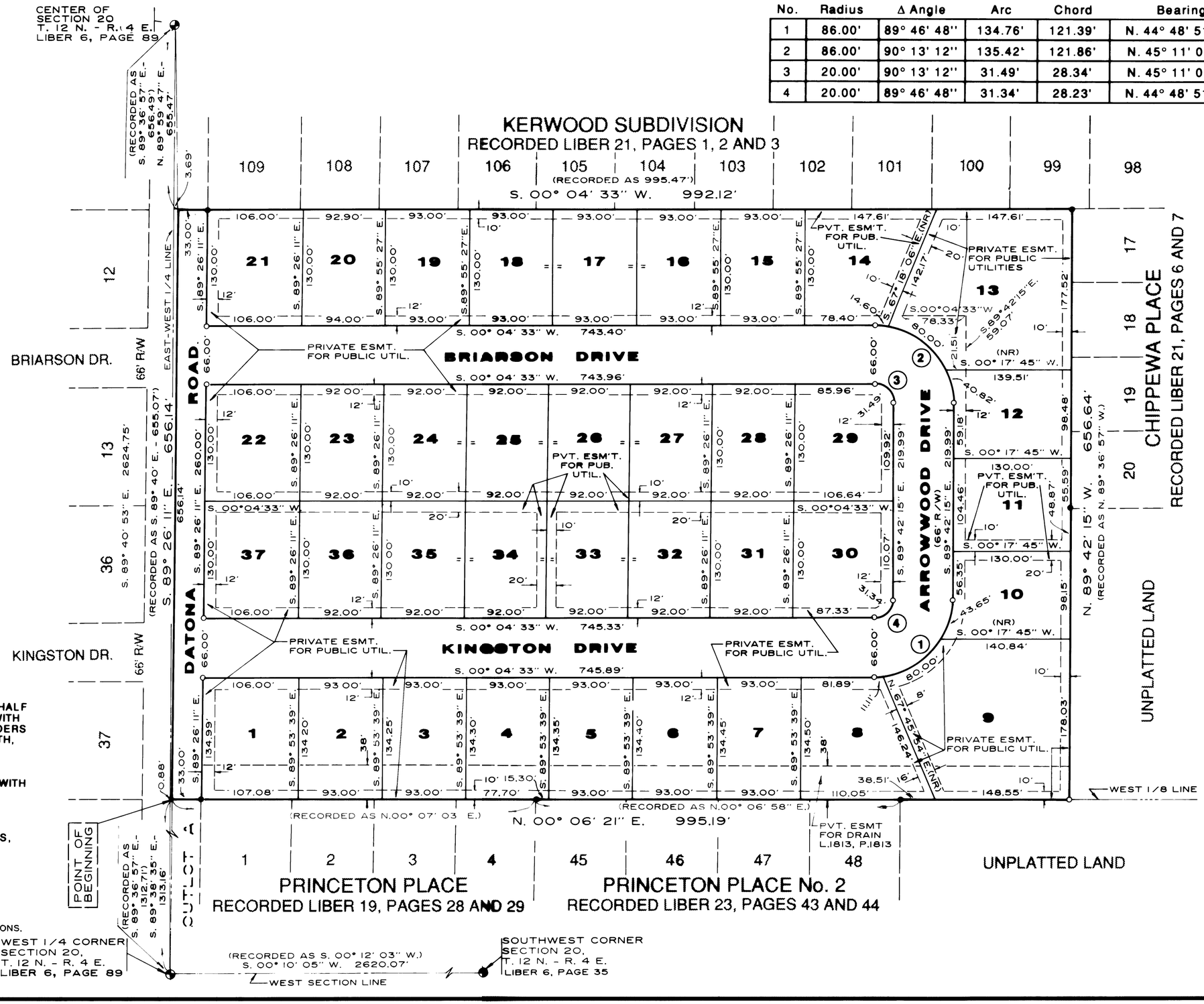

STATE OF MICHIGAN
BRIAN D. FERGUSON
LAND SURVEYOR
No. 26454
LICENSED LAND SURVEYOR

Brian D Ferguson
Brian D Ferguson
L.L.S. No. 26454

LEGEND

1. ALL DIMENSIONS ARE GIVEN IN FEET.
2. MONUMENTS, CONSISTING OF IRON RODS ONE HALF INCH IN DIAMETER AND 36 INCHES IN LENGTH, WITH CAP NO. 26454, ENCASED IN CONCRETE CYLINDERS 4 INCHES IN DIAMETER AND 36 INCHES IN LENGTH, HAVE BEEN PLACED AT ALL POINTS SHOWN BY SYMBOL "0"
3. SET 1/2 INCH IRON ROD, 18 INCHES IN LENGTH, WITH CAP NO. 26454, AT ALL PROPERTY CORNERS, EXCEPT AS NOTED.
4. BEARINGS WERE DERIVED FROM "KERWOOD SUBDIVISION", RECORDED IN LIBER 21 OF PLATS, PAGES 1, 2 AND 3.
5. "●" INDICATES FOUND MONUMENT.
6. (R) DENOTES A RADIAL LINE)
7. (NR) DENOTES A NON-RADIAL LINE.
8. ALL CURVILINEAR MEASUREMENTS ARE ARC DIMENSIONS.