


Resolution Liber 1915 Page 2253

For location of alley see Liber Map 39 Page 78  
For discontinued alley see Liber Map 33 Page 162

For Ordinance to vacate Alley  
See Liber 1132-822

# MAP OF THE SAGINAW IMPROVEMENT COMPANY'S ADDITION G. TO THE CITY OF SAGINAW, MICHIGAN.



STATE OF MICHIGAN, } 85.  
County of Saginaw, }

On this *fourth* day of *January*  
1892, before me, a Notary Public in and for said county, personally came the above named  
*A.C. Potter Jr.*, Vice-President, and *M.J. Knowlton*, Secretary  
of the Saginaw Improvement Company, to me known to be the same persons who executed the foregoing  
dedication and acknowledged the same to be the free act and deed of the said Saginaw Improvement Company.  
*Samuel G. Higgins*  
Notary Public in and for Saginaw County.

I hereby certify that the plat hereon delineated is a correct one, and that permanent monuments, consisting of  $\frac{1}{4}$  of an inch round iron have been placed at points marked thus: X, and cast iron monuments at points marked thus: O, as thereon shown, at all angles in the boundaries of the land platted, and at all intersections of streets or streets and alleys.

*Chas. Holmes*  
Surveyor.


Know all Men by these Presents, THAT we, the SAGINAW IMPROVEMENT COMPANY, a corporation under the laws of Michigan, as proprietors, have caused the land embraced in the within plat to be surveyed, laid out and platted, to be known as: Map of the Saginaw Improvement Company's Addition *G.* to the City of Saginaw, Michigan, and that the streets and alleys, as shown on said plat, are hereby dedicated to the use of the public.  
In Witness Whereof, We have caused these Presents to be signed by the President and Secretary thereof, duly authorized, and its official seal hereto affixed this *fourth* day of *January* one thousand eight hundred and ninety *two*.

Signed and Sealed in Presence of  
*Samuel G. Higgins*  
*Chas. Holmes*

SAGINAW IMPROVEMENT COMPANY,  
By *A.C. Potter Jr.* Vice-President,  
SAGINAW IMPROVEMENT COMPANY,  
By *M.J. Knowlton* Secretary.

The land embraced in the annexed plat of the Saginaw Improvement Company's Addition *G* to the City of Saginaw, Michigan, is described as follows: Commencing on the south line of the right of way of the Michigan Central Railroad 207 1/2 feet south of the corner of sections 27, 28, 33 and 34, Township 12 North Range 14 East running thence south 89° 30' West 1312 1/2 feet to subdivision line thence south 1° 05' East along subdivision line 2597 1/2 feet to the quarter line of sections 34, thence North 89° 33' East 1313 1/2 feet to  $\frac{1}{4}$  post between sections 33 and 34, thence North 89° 30' East 317 3/8 feet thence North 1° West 2598 3/8 feet to south line of Michigan Central Railroad, thence South 89° 30' West 322 feet, to the place of beginning.

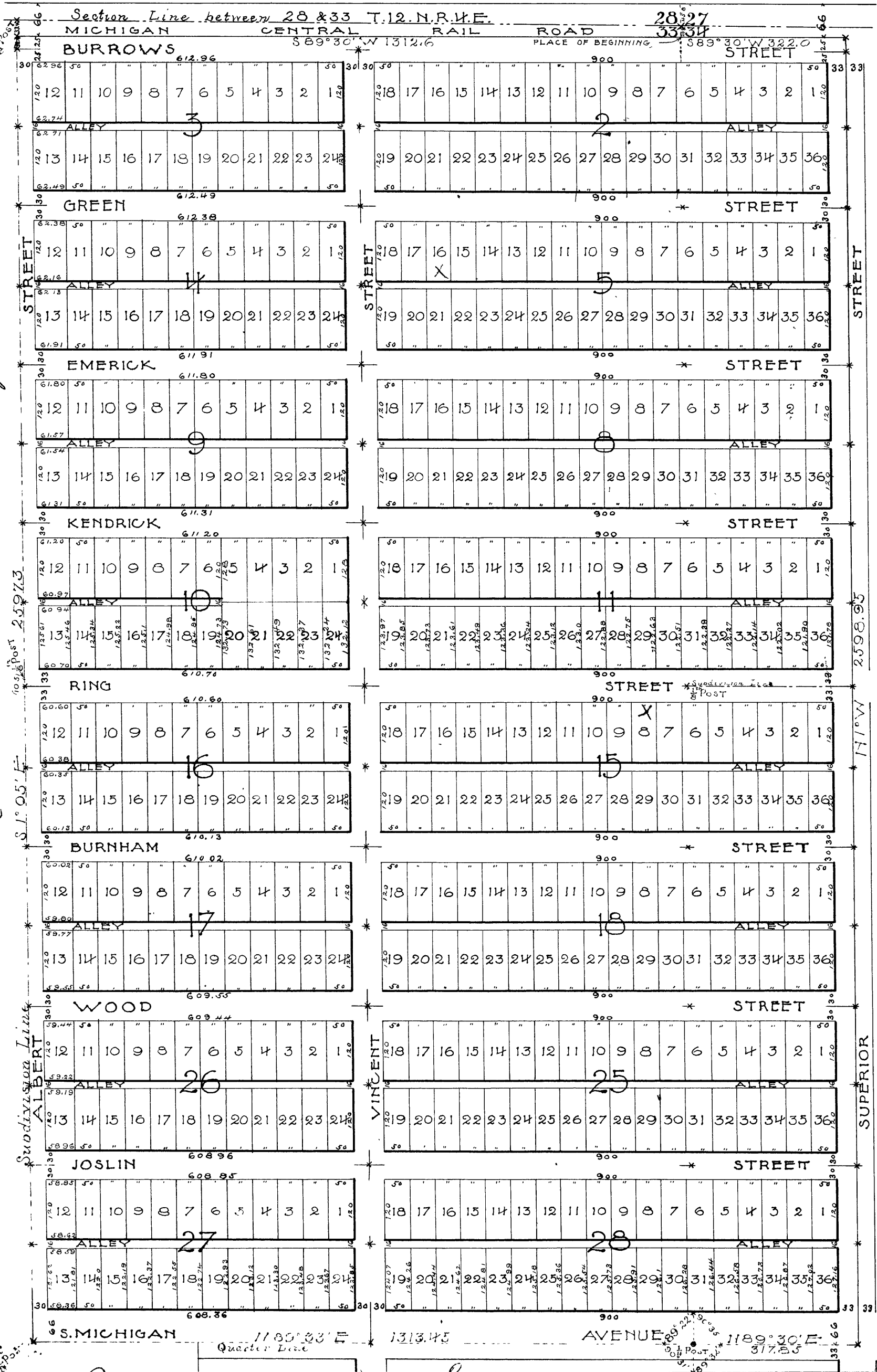
Approved by resolution of the Common Council of the City of Saginaw the *fourth* day of *January* 1892  
*John C. Mathews* City Clerk.



Examined and approved,  
*January 12 1892*  
*H.R. Pratt*  
Deputy Auditor General.

STATE OF MICHIGAN, } 85.  
County of Saginaw, }  
We *Chas. L. Cooser*  
Register of Deeds, and *Charles Holmes*, Surveyor, hereby certify that we have each carefully compared this copy with original plat of the Saginaw Improvement Company's Addition *G* to the City of Saginaw, Michigan, and that it is an exact copy thereof, and of the whole of such original map or plat.  
*Chas. L. Cooser* Register of Deeds,  
*Charles Holmes* Surveyor.

REGISTER'S OFFICE,  
Saginaw County,  
Received for record this *18th* day of *January*  
A. D. 1892 at *9* o'clock *A.M.* and recorded in Liber *9* of Maps and Plats on page  
*Chas. L. Cooser* Register of Deeds.



For Resolution See Liber 1282 Page 23

For Resolution See Liber 1282 Page 23

For Ordinance to vacate Alley See Liber 1132-822  
For Resolution to vacate Alley See Liber 1410-Page 575  
Resolution Liber 1856 Page 652 & Liber 1965 Page 598  
For Ordinance to vacate Alley See Liber 1324 Page 75

Liber 2 Page 20

822