THE GREENBRIAR

PART OF THE SW 1/4 OF THE SE 1/4 OF SECTION 4, T12N-R4E,
SAGINAW TOWNSHIP, SAGINAW COUNTY, MICHIGAN

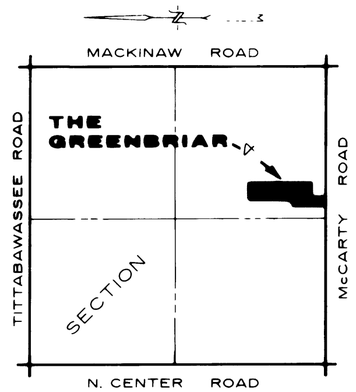

VICINITY MAP
NO SCALE

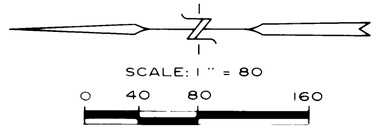

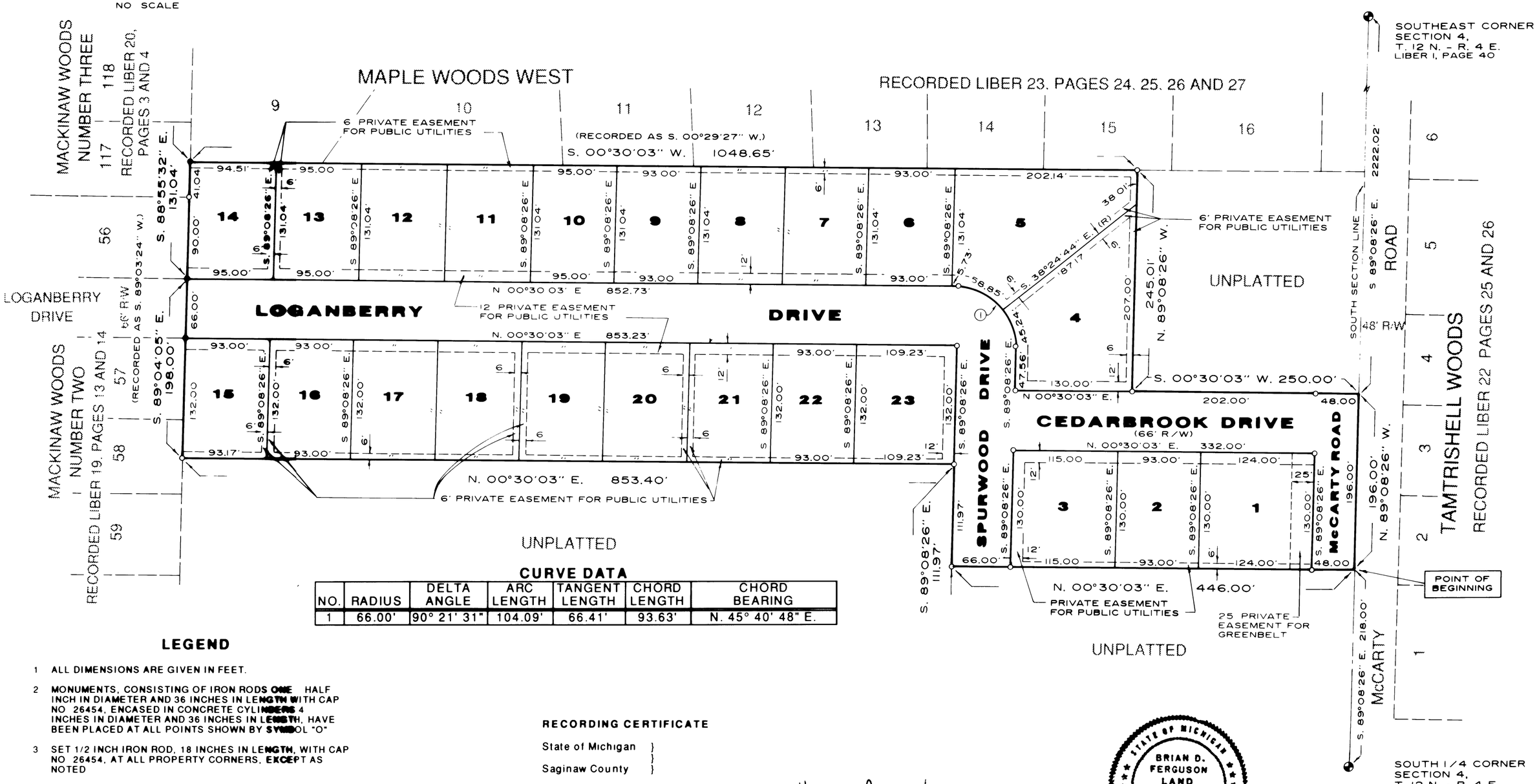

CURVE DATA

NO.	RADIUS	DELTA ANGLE	ARC LENGTH	TANGENT LENGTH	CHORD LENGTH	CHORD BEARING
1	66.00'	90° 21' 31"	104.09'	66.41'	93.63'	N. 45° 40' 48" E.

LEGEND

1 ALL DIMENSIONS ARE GIVEN IN FEET.

2 MONUMENTS, CONSISTING OF IRON RODS ONE HALF INCH IN DIAMETER AND 36 INCHES IN LENGTH WITH CAP NO 26454, ENCASED IN CONCRETE CYLINDERS 4 INCHES IN DIAMETER AND 36 INCHES IN LENGTH, HAVE BEEN PLACED AT ALL POINTS SHOWN BY SYMBOL "O"

3 SET 1/2 INCH IRON ROD, 18 INCHES IN LENGTH, WITH CAP NO 26454, AT ALL PROPERTY CORNERS, EXCEPT AS NOTED

4 BEARING OF THE SOUTH SECTION LINE WAS DERIVED FROM "MAPLE WOODS WEST", RECORDED IN LIBER 23, PAGES 24, 25, 26 AND 27

5 ● INDICATES FOUND MONUMENT.

6 (R) INDICATES A RADIAL LINE

7 ① INDICATES CURVE NUMBER

8 ALL CURVILINEAR MEASUREMENTS ARE ARC DISTANCES.

RECORDING CERTIFICATE

State of Michigan }
}
Saginaw County }

This plat was received for record on the 10th day of August, 1990, at 11:50 AM, and recorded in Liber 24 of plats on Page(s) 15 & 16

ss Mildred M Dodak
Mildred M. Dodak, Register of Deeds

STATE OF MICHIGAN
BRIAN D. FERGUSON
LAND SURVEYOR
No. 26454
LICENSED LAND SURVEYOR

Brian D Ferguson
Brian D Ferguson
L.L.S. No. 26454