

# WAKEMAN PLAT

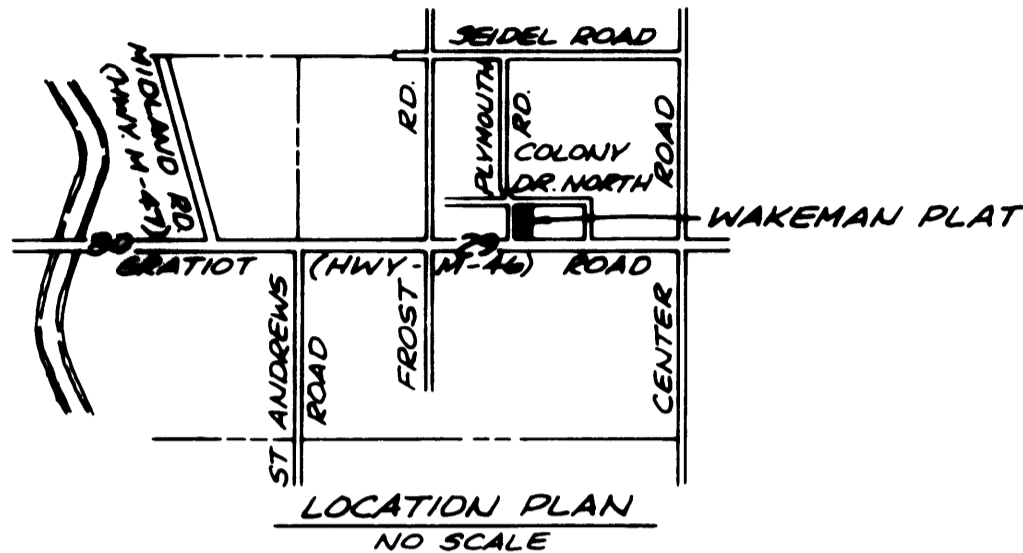
PART OF THE NORTHEAST 1/4, SECTION 29, T.12N-R.4E.

SAGINAW TOWNSHIP, SAGINAW COUNTY, MICHIGAN

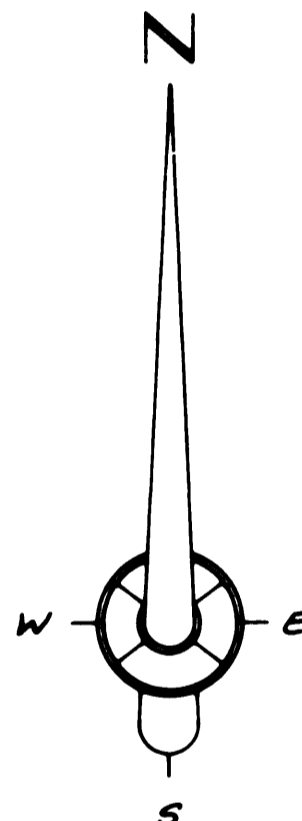
UNPLATTED LAND

COLONY DRIVE NORTH

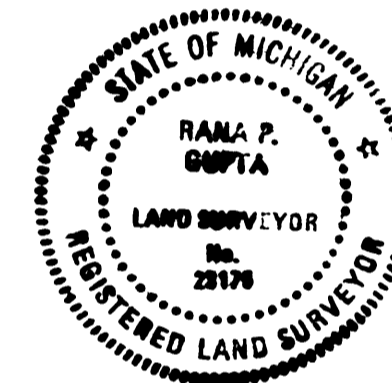
COLONY DRIVE NORTH



N



SCALE: 1 INCH = 50 FEET  
0 50' 100'



Rana P. Gupta  
RANA P. GUPTA

**LEGEND**

- 1- ALL DIMENSIONS ARE GIVEN IN FEET.
- 2- CONCRETE MONUMENTS HAVE BEEN PLACED AT ALL POINTS MARKED "o".
- 3- SET IRON BARS 1/2" IN DIA. BY 18" IN LENGTH AT ALL LOT CORNERS.
- 4- LOT 3 SHALL HAVE NO VEHICULAR ACCESS FROM HIGHWAY M-46.
- 5- BEARINGS WERE DERIVED FROM MAYFLOWER ESTATES RECORDED IN LIBER 17, PAGES 27 AND 28.

