YODER SUBDIVISION

PART OF THE NORTHEAST 1/4 OF SECTION 10, T.12 N.-R.4 E.

SAGINAW TOWNSHIP, SAGINAW COUNTY, MICHIGAN

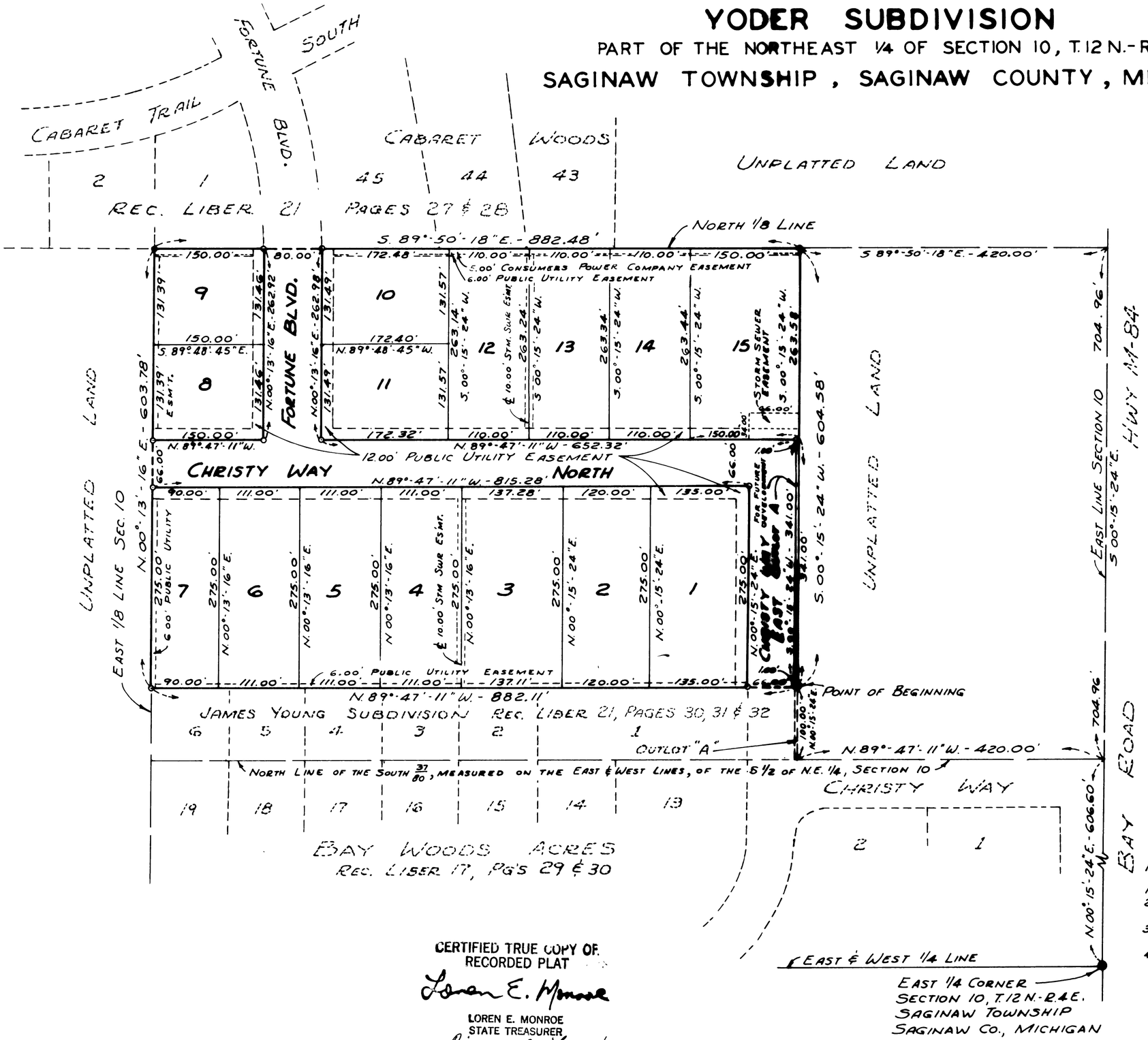

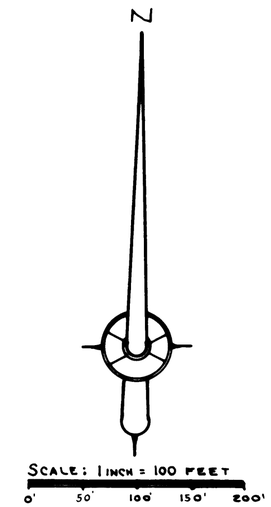

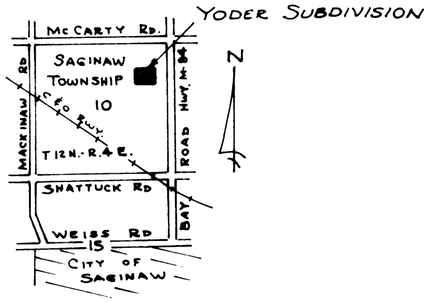

LOCATION PLAN
NO SCALE

NOTES:

1- ALL DIMENSIONS ARE GIVEN IN FEET
2- CONCRETE MONUMENTS HAVE BEEN PLACED AT ALL POINTS MARKED "O"
3- SET SOLID IRON BARS 1/2" IN DIA. BY 18" IN LENGTH AT ALL LOT CORNERS.
4- BEARINGS WERE DERIVED FROM THE RECORDED PLAT OF BAY WOODS ACRES NO. THREE, LIBER 20, PAGES 1 AND 2

STATE OF MICHIGAN
JOHN W. MARTIN
LAND SURVEYOR
No. 4999
REGISTERED LAND SURVEYOR

CERTIFIED TRUE COPY OF RECORDED PLAT

Loren E. Monroe

LOREN E. MONROE
STATE TREASURER

By Richard E. Lomax/my's
Richard E. Lomax, Plat Examiner

Date September 29, 1978