

SECTION 10, T.12 N.-R.4 E.,
SAGINAW TOWNSHIP,
SAGINAW COUNTY, MICHIGAN

TAX PARCEL NUMBER 3006
SECTION 10, T.12 N.-R.4 E.

P.O.B.
N 5628.03
E 4706.06

N 5626.01
E 4997.72

S.89°-36'-10"E. - 1016.44'

N. LINE OF THE S. 1/2 OF THE S. 1/2
OF THE N.W. 1/4 OF THE OF THE S.W. 1/4

S.89°-36'-10"E.
291.67'

291.65'
MEASURED AT RT. ANGLES

N 5514.01
E 4998.12

N.00°-12'-33"W.
315.02'

MEASURED AT RT. ANGLES

291.65'
N.89°-36'-10"W.

BARRINGTON DRIVE

112.65'
N.89°-36'-10"W.

66.00'
N.89°-36'-10"W.

112.65'
N.89°-36'-10"W.

315.02'

S.00°-12'-33"E.
270.02'

S.00°-12'-33"E.
270.02'

315.02'

S.00°-12'-33"E.

N 5313.02
E 4707.21

291.66'
N.89°-36'-10"W.

N 5311.02
E 4998.81

E. LINE OF THE W. 1/2
OF THE S.W. 1/4

W. LINE OF
SILVERWOOD PARK #2

SILVERWOOD PARK #2
LIBER 26, PAGE 50
SECTION 10, T.12 N.-R.4 E.

3013-101 THRU 3013-148

TAX PARCEL NUMBER 3007
SECTION 10, T.12 N.-R.4 E.

LEGEND

N 1000.00
E 1000.00

COORDINATE POINT



SECTION CORNER



3/4" STEEL PIPE - 18" IN LENGTH



1/2" STEEL ROD - 36" IN LENGTH
COMPLETELY ENCASED IN CONCRETE
4" IN DIAMETER.

S.W. CORNER
SECTION 10

S. LINE SECTION 10

SHATTUCK ROAD

SURVEYOR'S CERTIFICATE

I, JEFFREY E. WOOD, PROFESSIONAL LAND SURVEYOR OF
THAT STATE OF MICHIGAN, HEREBY CERTIFY:

THAT THE SUBDIVISION PLAN KNOWN AS REPLAT # 2 OF
BARRINGTON CLUB CONDOMINIUM SUBDIVISION PLAN NO.
48, AS SHOWN ON THE ACCOMPANYING DRAWINGS, REPRESENTS
A SURVEY ON THE GROUND MADE UNDER MY DIRECTION,
THAT THERE ARE NO EXISTING ENCROACHMENTS UPON THE
LANDS AND PROPERTY HEREIN DESCRIBED.

THAT THE REQUIRED MONUMENTS AND IRON MARKERS
HAVE BEEN LOCATED IN THE GROUND AS REQUIRED BY
RULES PROMULGATED UNDER SECTION 142 OF ACT NUMBER
59 OF THE PUBLIC ACTS OF 1978.

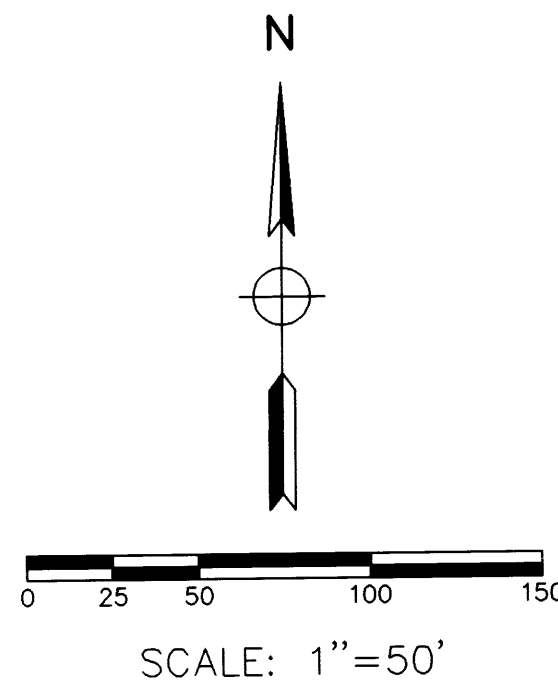
THAT THE ACCURACY OF THIS SURVEY IS WITHIN
THE LIMITS REQUIRED BY THE RULES PROMULGATED
UNDER SECTION 142 OF ACT NUMBER 59 OF THE PUBLIC
ACTS OF 1978.

THAT THE BEARINGS AS SHOWN, ARE NOTED ON
SURVEY PLAN AS REQUIRED BY THE RULES PROMULGATED
UNDER SECTION 142 OF ACT NUMBER 59 OF THE PUBLIC
ACTS OF 1978.

7-14-98
DATE

Jeffrey E. Wood
JEFFREY E. WOOD
PROFESSIONAL LAND SURVEYOR
REGISTRATION NO. 41115
SPICER GROUP
230 S. WASHINGTON AVENUE
SAGINAW, MICHIGAN 48602

TAX PARCEL NUMBER 3007
SECTION 10, T.12 N.-R.4 E.



MACKINAW ROAD

N.00°-37'-11"W. - 250.04'

S.00°-37'-11"E.
985.67'

60'

1392.75'

W. LINE SECTION 10

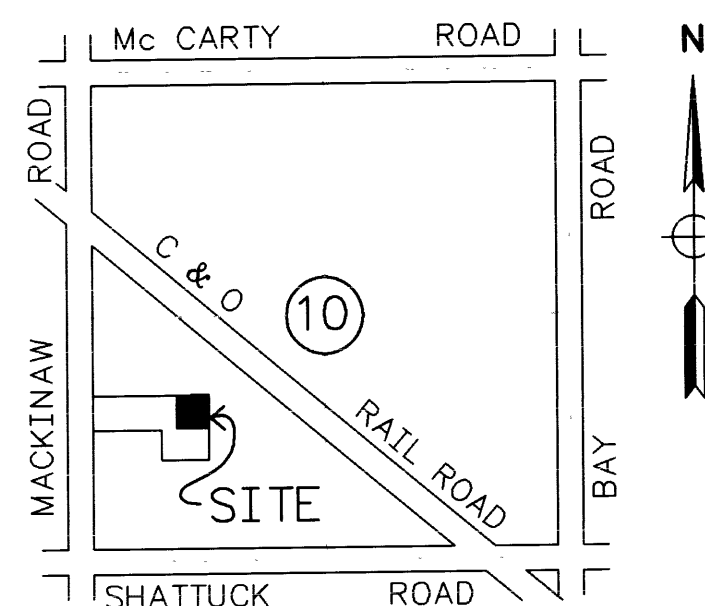
N.00°-37'-11"W. - 250.04'

60'

S.W. CORNER
SECTION 10

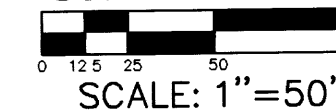
S. LINE SECTION 10

SHATTUCK ROAD



LOCATION PLAN
NOT TO SCALE

SURVEY PLAN



BARRINGTON CLUB
CONDOMINIUMS

PREPARED BY:
JEFFREY E. WOOD
PROFESSIONAL SURVEYOR

SPICER GROUP
230 S. WASHINGTON AVENUE
SAGINAW, MICHIGAN 48601
PHONE: (517) 754-4717



JULY, 1998

SHEET 2 OF 8

D-3346-2