CAMBRIDGE VILLAGE

PART OF THE NORTHEAST 1/4 OF SECTION 18 T.12N.-R.4E.

SAGINAW TOWNSHIP, SAGINAW COUNTY, MICHIGAN

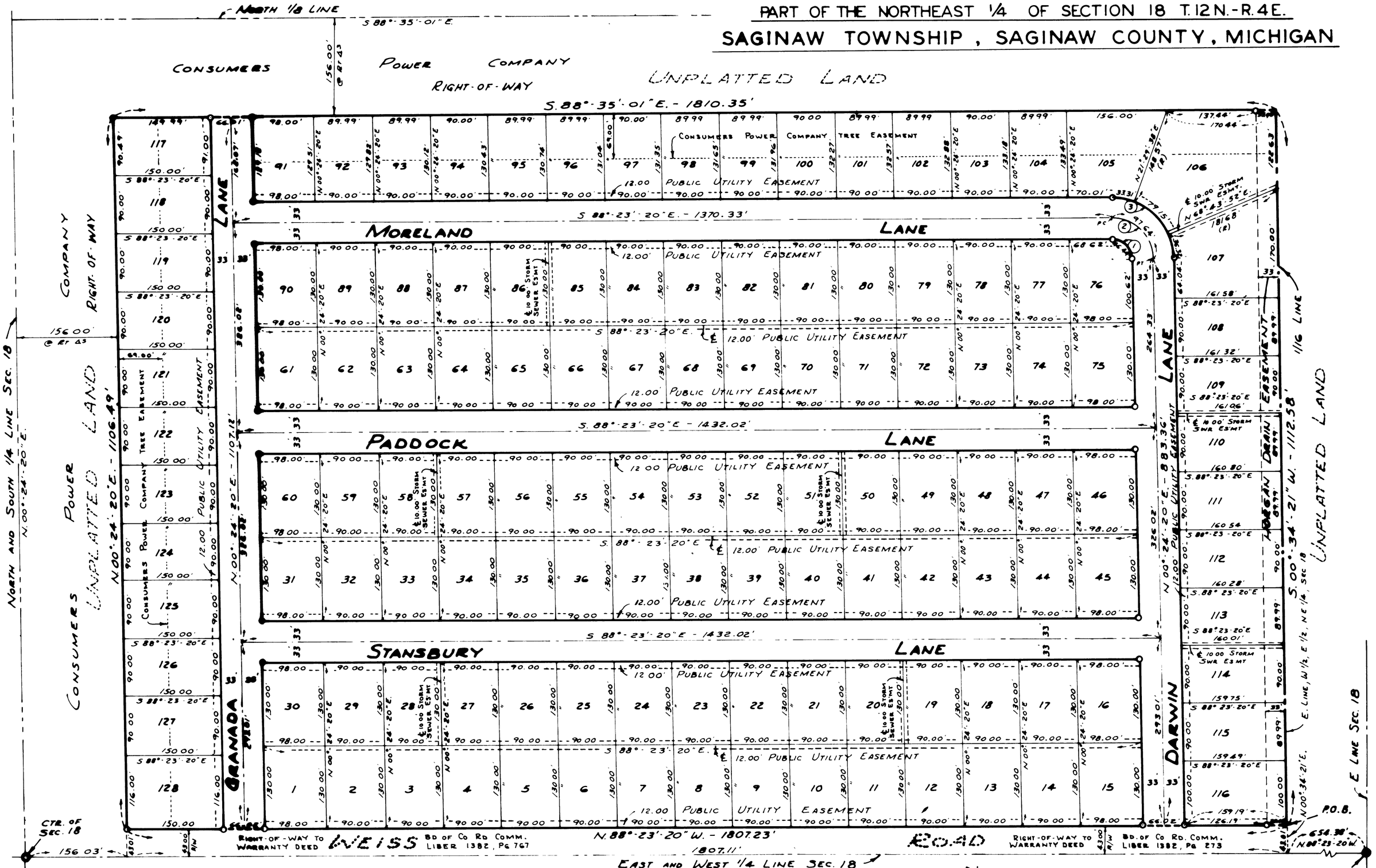

No	DELTA ANGLE	RADIUS	CURVE DATA ARC	CURVE DATA TANGENT	CHORD	CHORD BEARING
1	88°-47'-40"	30.00'	46.49'	29.38'	41.98'	N43°-59'-30" W
2	88°-47'-40"	63.00'	97.64'	61.69'	88.15'	N43°-59'-30" W
3	88°-47'-40"	96.00'	148.78'	94.00'	134.33'	N43°-59'-30" W.

NOTE:

1- ALL DIMENSIONS ARE GIVEN IN FEET
2- ALL CURVILINEAR MEASUREMENTS ARE ARC DISTANCES
3- CONCRETE MONUMENTS HAVE BEEN PLACED AT ALL POINTS MARKED "O"
4- SET SOLID IRON BARS 1/2" IN DIA. BY 18" IN LENGTH AT ALL LOT CORNERS
5- BEARINGS ARE TRUE AS DETERMINED FROM AN OBSERVATION OF POLARIS ON AUG. 17, 1976
6- (R) INDICATES A RADIAL LINE

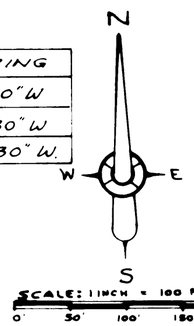

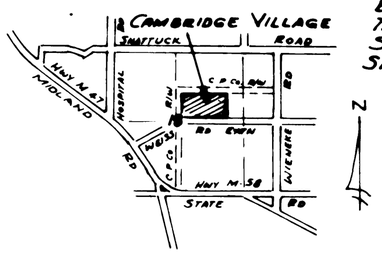

LOCATION PLAN
No SCALE

E. 1/4 COR. SEC. 18
T.12N.-R.4E.
SAGINAW TOWNSHIP
SAGINAW CO. MICHIGAN

STATE OF MICHIGAN
JOHN W. MARTIN
LAND SURVEYOR
No. 4699
REGISTERED LAND SURVEYOR

Certified true copy of Recorded plat

Allison Green
ALLISON GREEN
STATE TREASURER
By Richard E. Lomax/my's
Richard E. Lomax - Plat Examiner
Date June 6, 1977