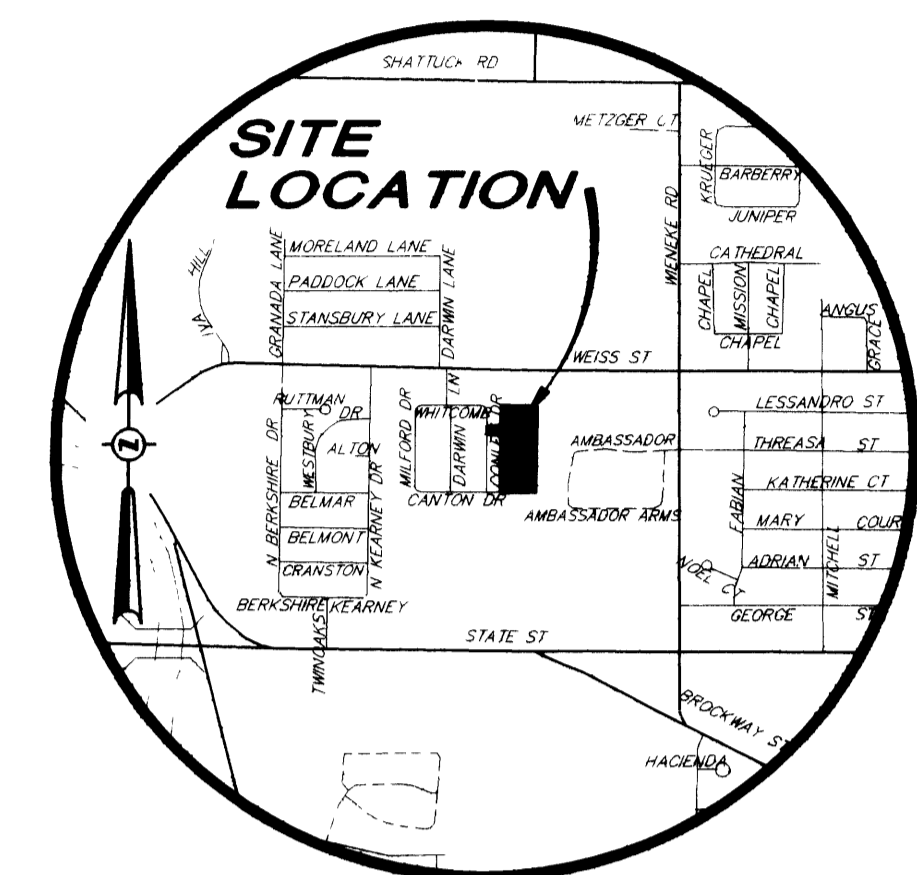
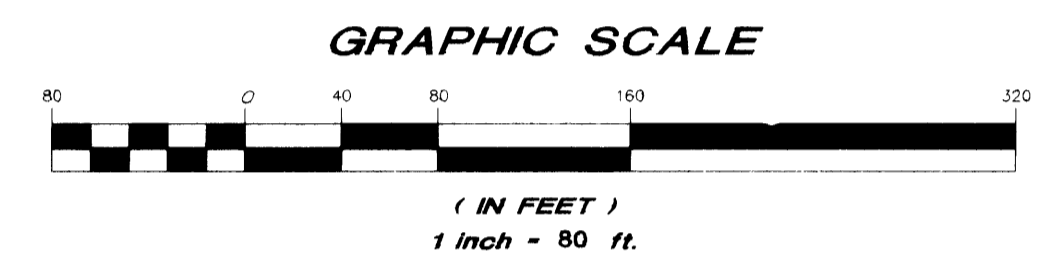
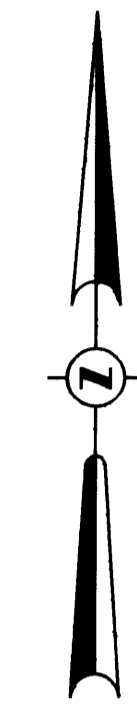


CURVE TABLE

CURVE	RADIUS	LENGTH	TANGENT	CHORD	BEARING	DELTA Δ
1	60.00'	276.73'	66.34'	89.00'	N 49° 7' 42" E	264° 15' 31"
2	60.00'	276.73'	66.34'	89.00'	N 49° 7' 42" E	264° 15' 31"

POINT OF BEGINNING




○ INDICATES PROPERTY CORNER (CONCRETE MONUMENT SET)

SURVEYOR CERTIFICATE

I, BRIAN D FERGUSON, PROFESSIONAL SURVEYOR IN THE STATE OF MICHIGAN, HEREBY CERTIFY THAT THE SUBDIVISION PLAN KNOWN AS SAGINAW COUNTY SITE CONDOMINIUM SUBDIVISION PLAN No. _____ AS SHOWN ON THE ACCOMPANYING DRAWINGS, REPRESENTS A SURVEY ON THE GROUND MADE UNDER MY DIRECTION, THAT THERE ARE NO EXISTING ENCROACHMENTS UPON THE LANDS AND PROPERTY HEREIN DESCRIBED. THAT THE REQUIRED MONUMENTS HAVE BEEN LOCATED IN THE GROUND AS REQUIRED BY RULES PROMULGATED UNDER SECTION 142 OF No. 59 OF THE PUBLIC ACTS OF 1978. THAT THE ACCURACY OF THIS SURVEY IS WITHIN THE LIMITS REQUIRED BY THE RULES PROMULGATED UNDER SECTION 142 OF No. 59 OF THE PUBLIC ACTS OF 1978. THAT THE BEARINGS SHOWN, ARE NOTED ON THE SURVEY PLAN AS REQUIRED BY THE RULES PROMULGATED UNDER SECTION 142 OF ACT No. 59 OF THE PUBLIC ACTS OF 1978.

Brian D Ferguson
BRIAN D FERGUSON
 PROFESSIONAL SURVEYOR
 NUMBER. 26454

2-22-94
 DATE



SURVEY PLAN

SCALE : 1" = 40'

CHARTER HEIGHTS
 L21 P24 and 25

CAD FILE # 3783-16

DATE OF PLAN	SCALE	HOR. VERT.	1"=40'	N/A
9/27/93				
DRAWN BY	A.M.D.	REVISION DATE	INITIALS	
CHECKED BY	B.D.F.			
SHEET 2	OF 4			

PREPARED UNDER THE SUPERVISION OF

CHARTER GLEN
 SITE CONDOMINIUM
 SAGINAW TOWNSHIP
 SAGINAW COUNTY, MICHIGAN

RC ENGINEERING, INC.
 1100 Court St. Saginaw, MI 48602
 Phone: (517)-792-9198 Fax: (517)-790-0541