

CHIPPEWA PLACE NUMBER TWO


PART OF THE SOUTHWEST 1/4 OF SECTION 20, T.12 N.-R.4 E.
SAGINAW TOWNSHIP, SAGINAW COUNTY, MICHIGAN

CERTIFIED TRUE COPY OF
RECORDED PLAT

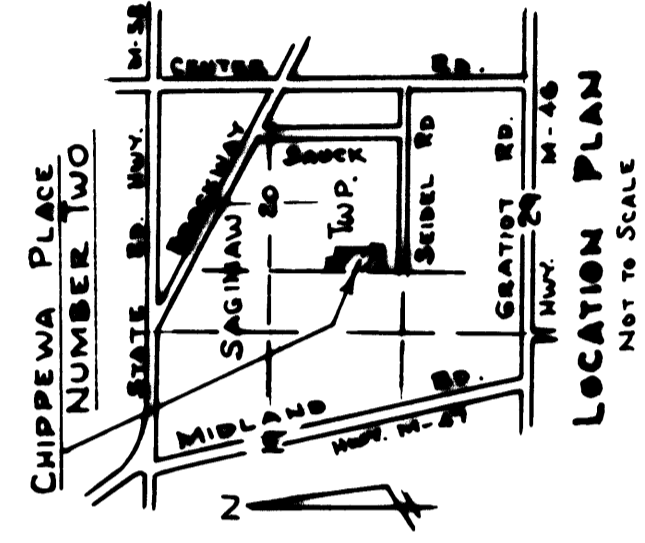
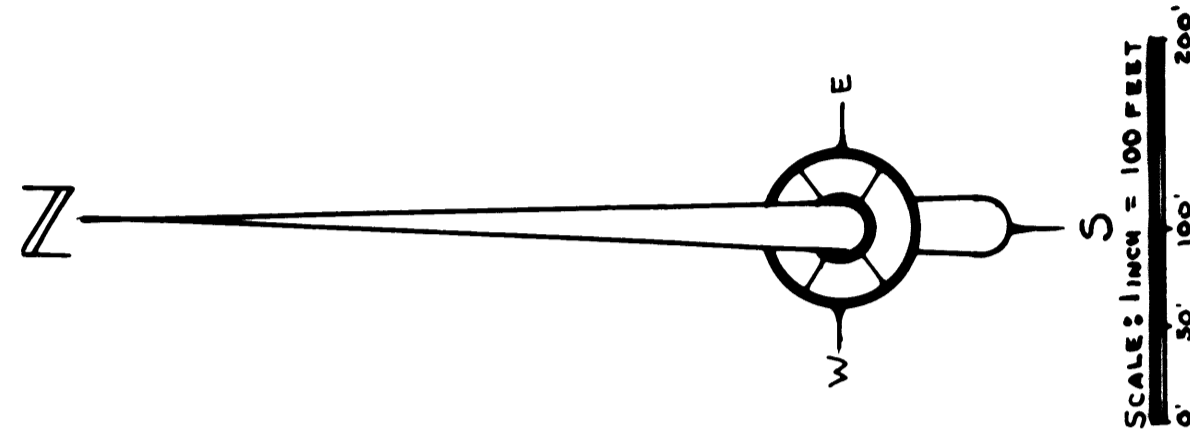
Jean E. Morse

JEAN E. MORSE
STATE TREASURER

Richard E. Sponner
Richard E. Sponner, Plat Examiner
April 28, 1980



John W. Martin
JOHN W. MARTIN



- NOTE:
- 1 - ALL DIMENSIONS ARE GIVEN IN FEET
 - 2 - CONCRETE MONUMENTS HAVE BEEN PLACED AT ALL POINTS MARKED "O"
 - 3 - SET SOLID IRON BARS 1/2" IN DIA. BY 18" IN LENGTH AT ALL LOT CORNERS
 - 4 - BEARINGS ARE TRUE AS DETERMINED FROM AN OBSERVATION OF POLARIS ON 7-2-1970

