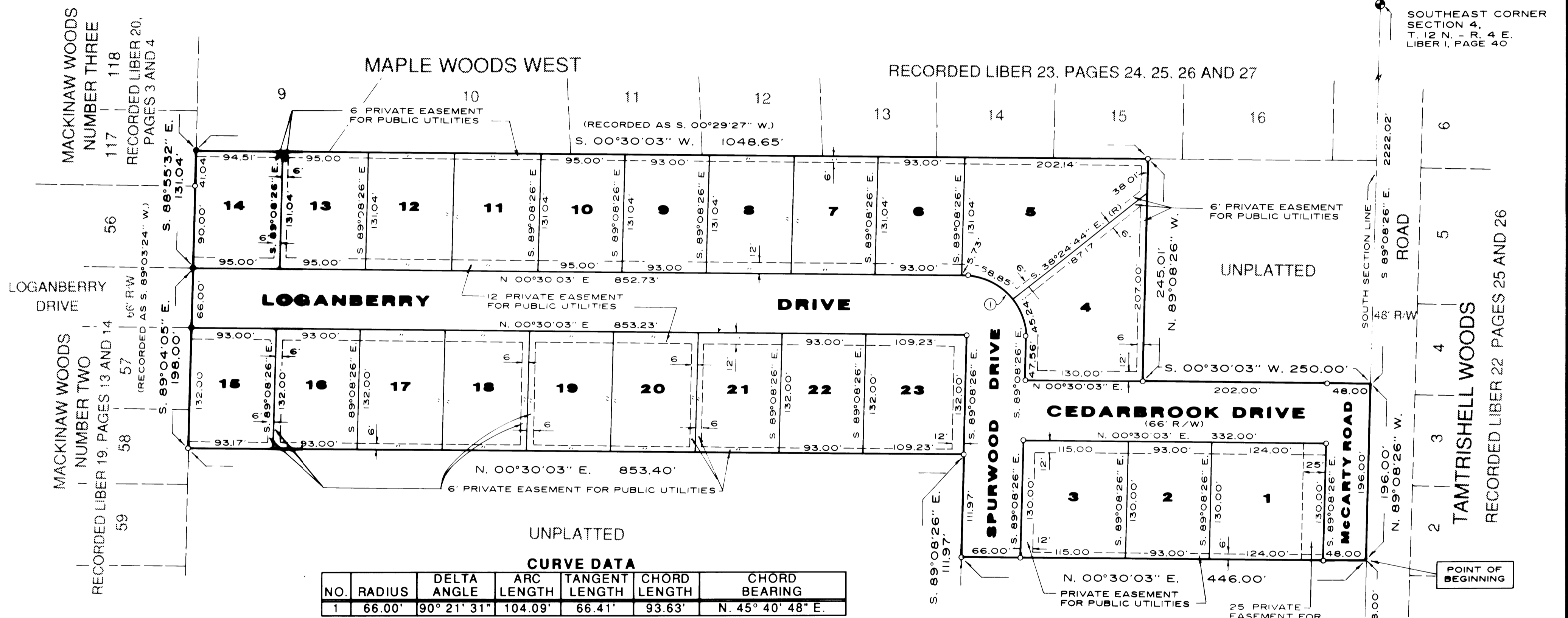
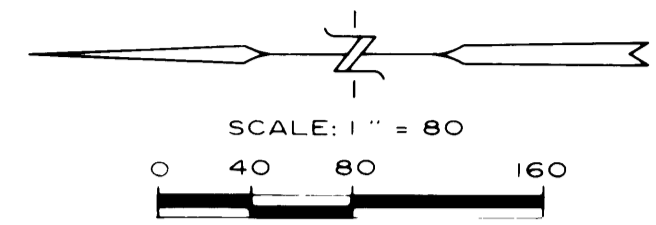
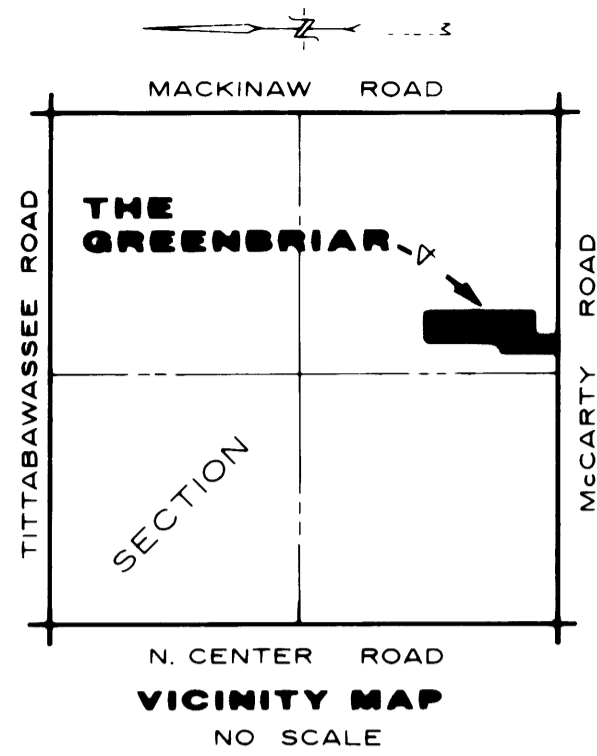


THE GREENBRIAR

PART OF THE SW 1/4 OF THE SE 1/4 OF SECTION 4, T12N-R4E,
SAGINAW TOWNSHIP, SAGINAW COUNTY, MICHIGAN



CURVE DATA

NO.	RADIUS	DELTA ANGLE	ARC LENGTH	TANGENT LENGTH	CHORD LENGTH	CHORD BEARING
1	66.00'	90° 21' 31"	104.09'	66.41'	93.63'	N. 45° 40' 48" E.

LEGEND


- ALL DIMENSIONS ARE GIVEN IN FEET.
- MONUMENTS, CONSISTING OF IRON RODS ONE HALF INCH IN DIAMETER AND 36 INCHES IN LENGTH WITH CAP NO. 26454, ENCASED IN CONCRETE CYLINDERS 4 INCHES IN DIAMETER AND 36 INCHES IN LENGTH, HAVE BEEN PLACED AT ALL POINTS SHOWN BY SYMBOL "O"
- SET 1/2 INCH IRON ROD, 18 INCHES IN LENGTH, WITH CAP NO. 26454, AT ALL PROPERTY CORNERS, EXCEPT AS NOTED
- BEARING OF THE SOUTH SECTION LINE WAS DERIVED FROM "MAPLE WOODS WEST", RECORDED IN LIBER 23, PAGES 24, 25, 26 AND 27
- INDICATES FOUND MONUMENT.
- (R) INDICATES A RADIAL LINE
- ⓪ INDICATES CURVE NUMBER
- ALL CURVILINEAR MEASUREMENTS ARE ARC DISTANCES.

RECORDING CERTIFICATE

State of Michigan }
Saginaw County }

This plat was received for record on the 10th day of August, 1990, at 11:50 AM, and recorded in Liber 24 of plats on Page(s) 15 & 16

Mildred M. Dodak
Mildred M. Dodak, Register of Deeds



Brian D. Ferguson
Brian D. Ferguson
L.L.S. No. 26454