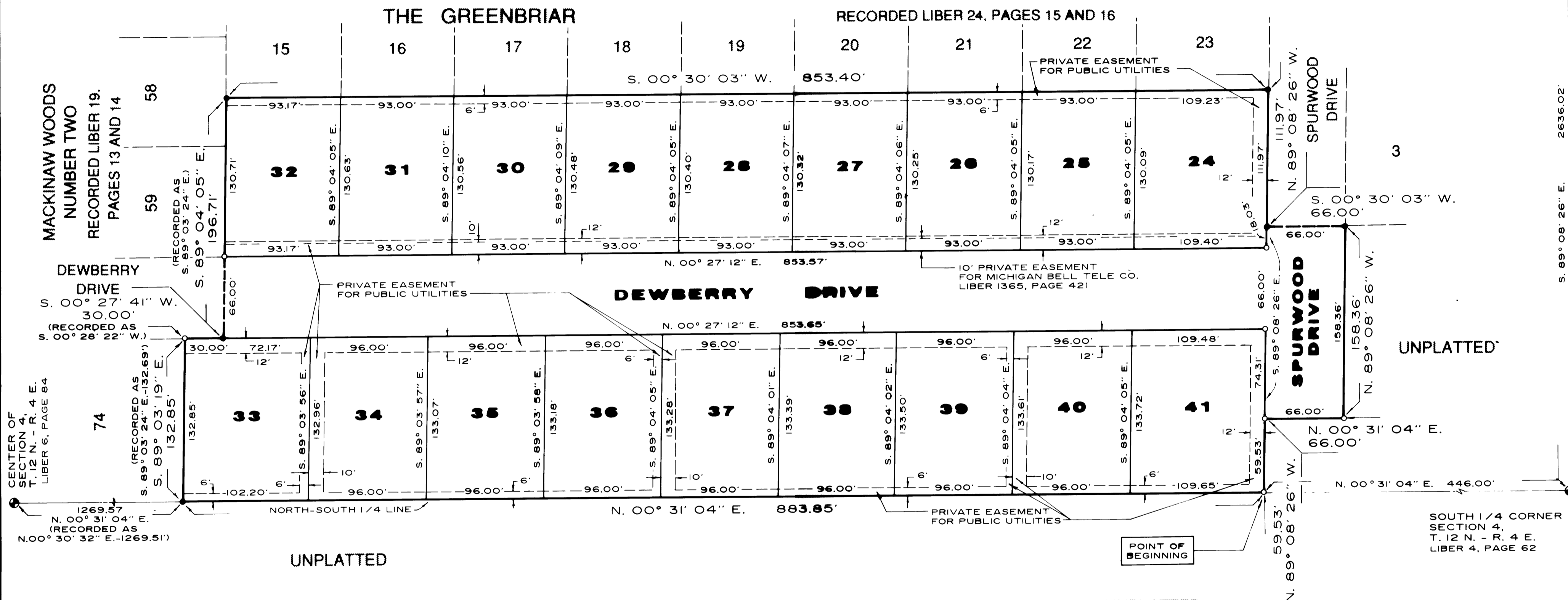
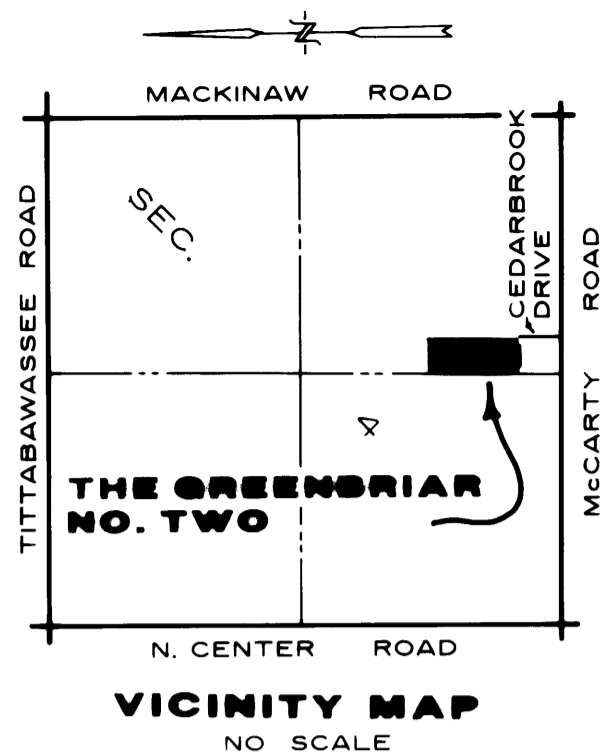


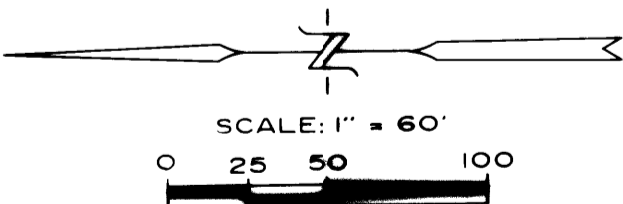
THE GREENBRIAR NO. TWO

PART OF THE W. 1/2 OF THE SE 1/4 OF SECTION 4, T12N-R4E,
SAGINAW TOWNSHIP, SAGINAW COUNTY, MICHIGAN

SOUTHEAST CORNER
SECTION 4,
T. 12 N. - R. 4 E.
LIBER 1, PAGE 40



1. ALL DIMENSIONS ARE GIVEN IN FEET.
2. MONUMENTS, CONSISTING OF IRON RODS ONE HALF INCH IN DIAMETER AND 36 INCHES IN LENGTH, WITH CAP NO. 26454, ENCASED IN CONCRETE CYLINDERS 4 INCHES IN DIAMETER AND 36 INCHES IN LENGTH, HAVE BEEN PLACED AT ALL POINTS SHOWN BY SYMBOL "O"
3. SET 1/2 INCH IRON ROD, 18 INCHES IN LENGTH, WITH CAP NO. 26454, AT ALL PROPERTY CORNERS, EXCEPT AS NOTED.
4. BEARING OF THE SOUTH SECTION LINE WAS DERIVED FROM 'THE GREENBRIAR', RECORDED IN LIBER 2 OF PLATS, PAGES 15 AND 16.
5. "●" INDICATES FOUND MONUMENT.



CERTIFIED TRUE COPY OF
RECORDED PLAT
BY DEPARTMENT OF COMMUNITY
AFFAIRS, LANSING, MICHIGAN

Richard E. Somers
Surveyor


Date 4-7-92

RECORDING CERTIFICATE

State of Michigan }
Saginaw County }

This plat was received for record on the 30th day of March,
1992, at 2:00 P.M., and recorded in Liber 24 of plats on
Page(s) 46-47

Mildred M. Dodak
Mildred M. Dodak, Register of Deeds



Brian D. Ferguson
Brian D. Ferguson
L.L.S. No. 26454